

**APPENDIX I**  
Supporting Traffic Diagrams

**LEGEND**

- EAST PARK & RIDE LOT
- ▨ LRT TRACK

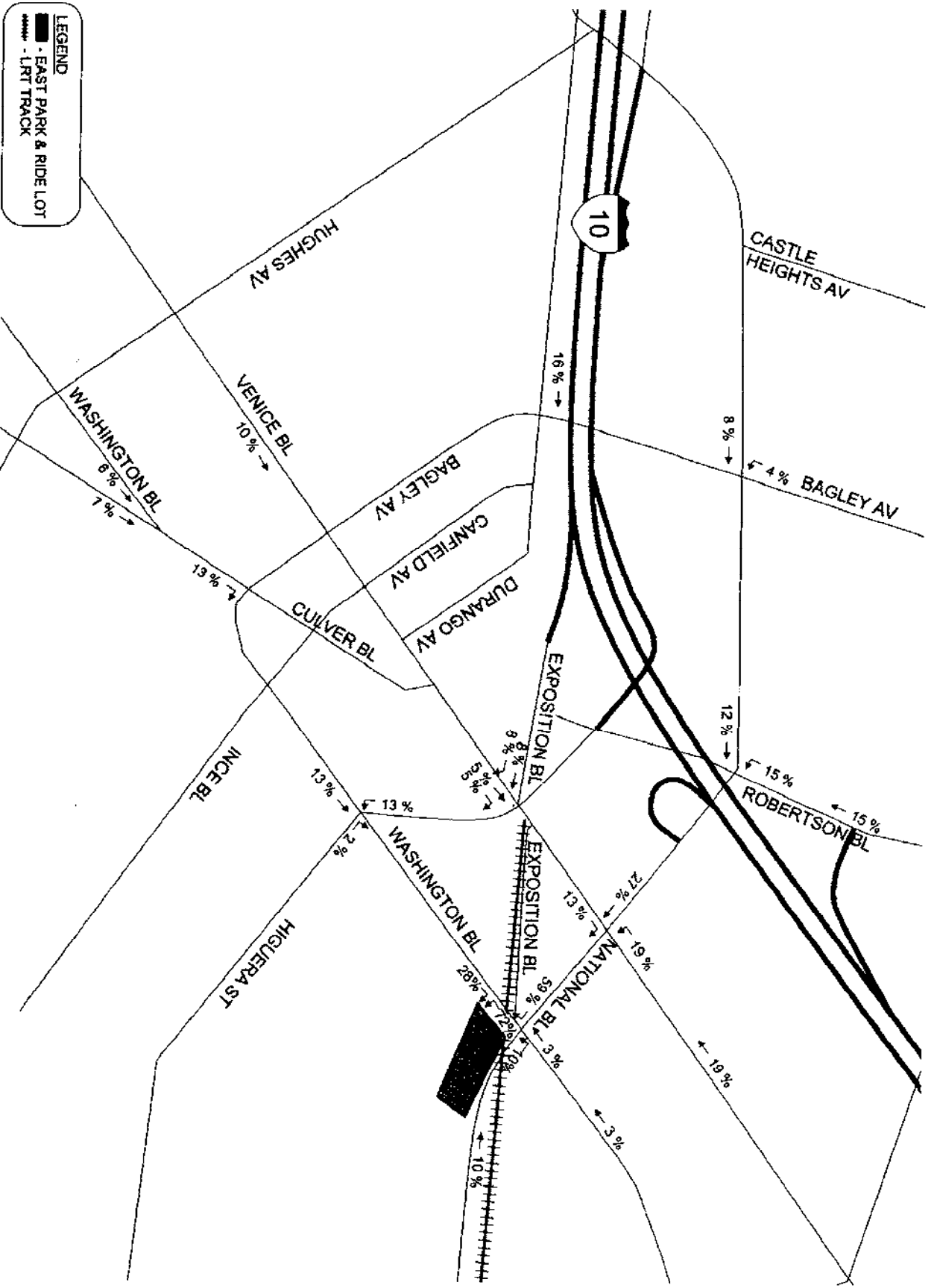


FIGURE 3.2.28  
 LPA, LA CIENEGA STATION PARKING, VENICE/ROBERTSON AERIAL STATION, & JEFFERSON BL DESIGN OPTIONS  
 TRIP DISTRIBUTION INBOUND - EAST PARK & RIDE LOT

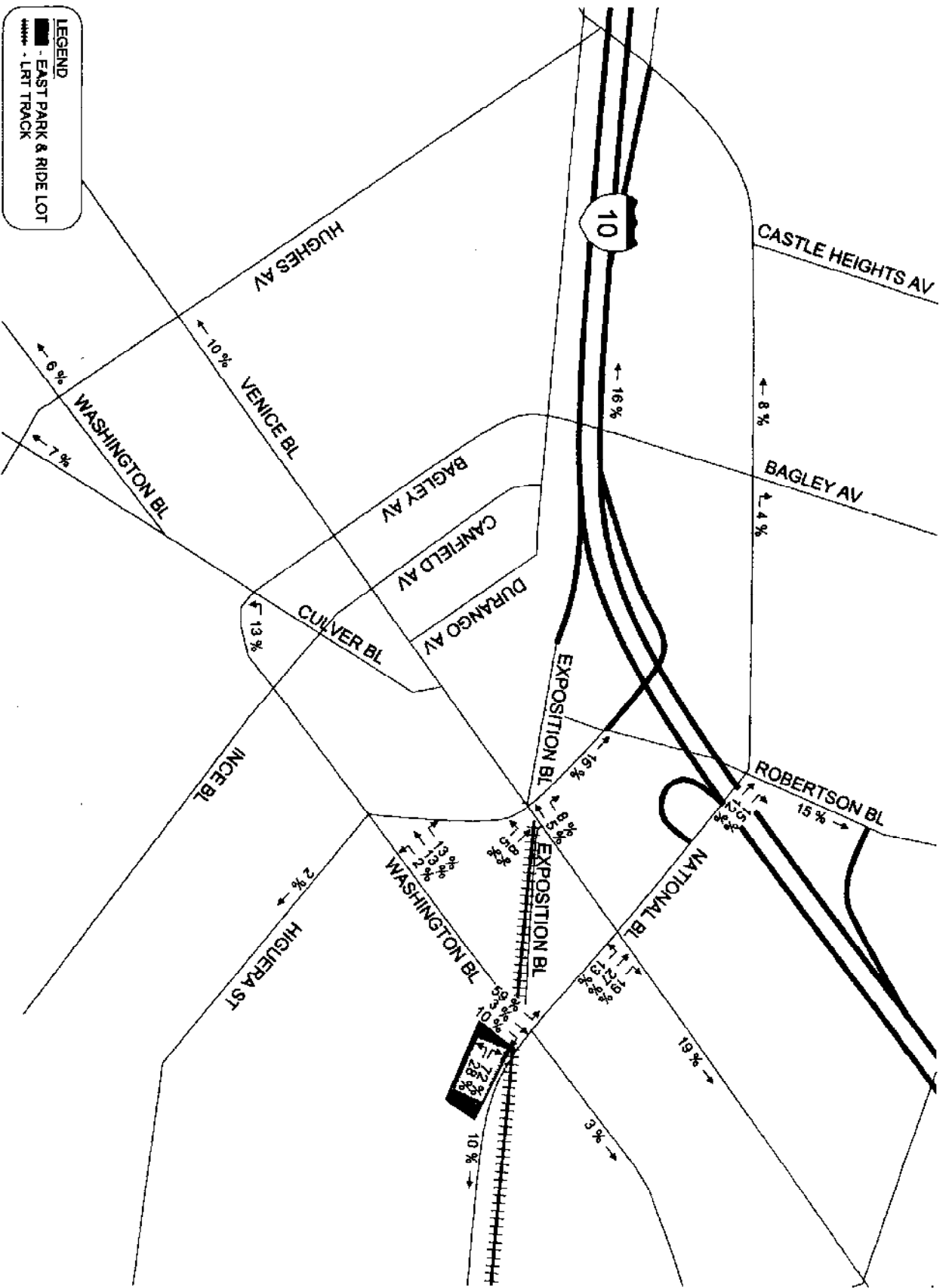


FIGURE 3.2.29  
 LPA, LA CIENEGA STATION PARKING, VENICE/ROBERTSON AERIAL STATION, & JEFFERSON BL DESIGN OPTIONS  
 TRIP DISTRIBUTION OUTBOUND - EAST PARK & RIDE LOT

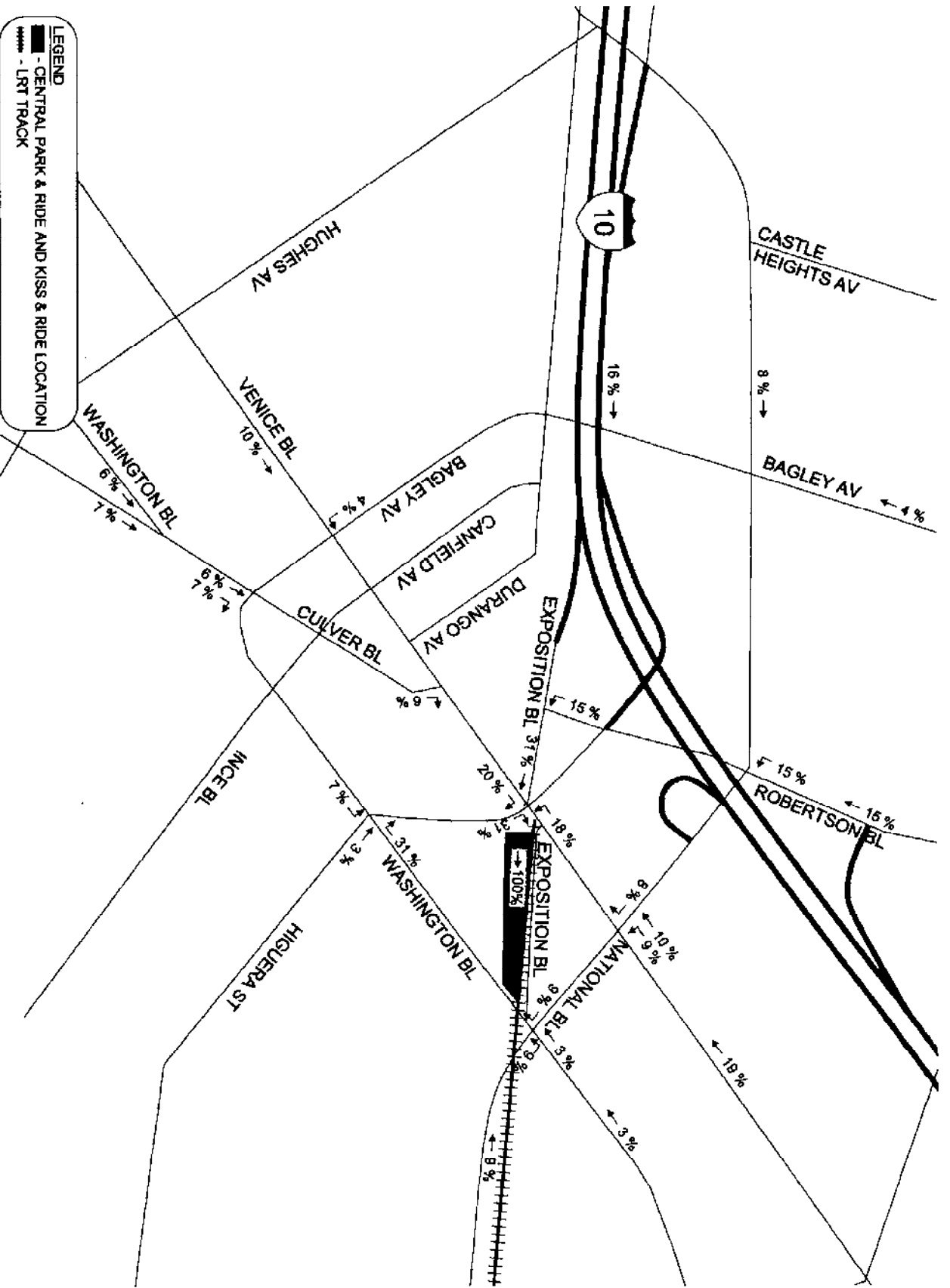


FIGURE 3.2.30

LPA, LA CIENEGA STATION PARKING, VENICE/ROBERTSON AERIAL STATION, & JEFFERSON BL DESIGN OPTIONS  
 TRIP DISTRIBUTION INBOUND - CENTRAL PARK & RIDE LOT AND KISS & RIDE LOCATION

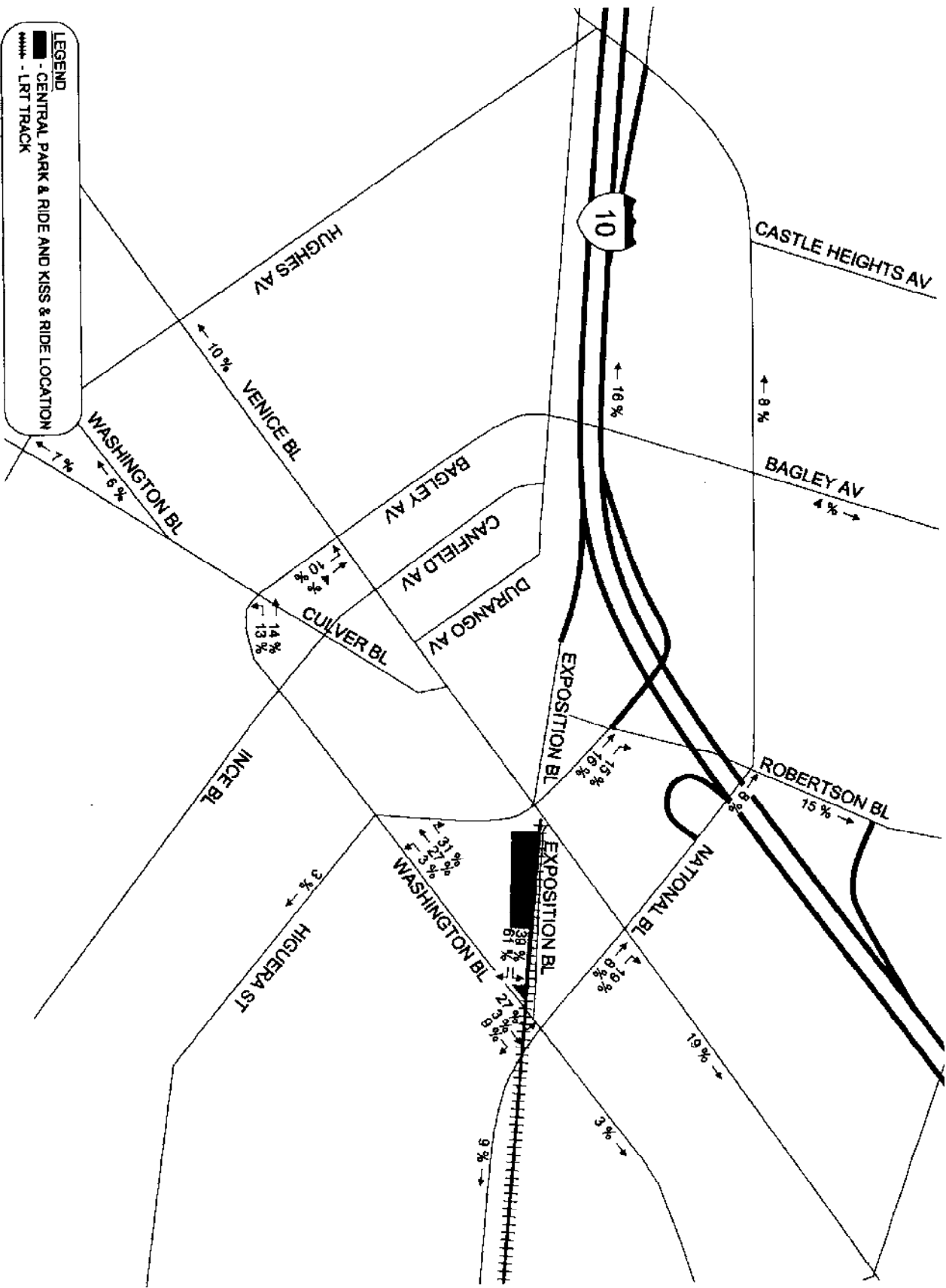


FIGURE 3.2.31  
 LPA, LA CIENEGA STATION PARKING, VENICE/ROBERTSON AERIAL STATION, & JEFFERSON BL DESIGN OPTIONS  
 TRIP DISTRIBUTION OUTBOUND - CENTRAL PARK & RIDE LOT AND KISS & RIDE LOCATION

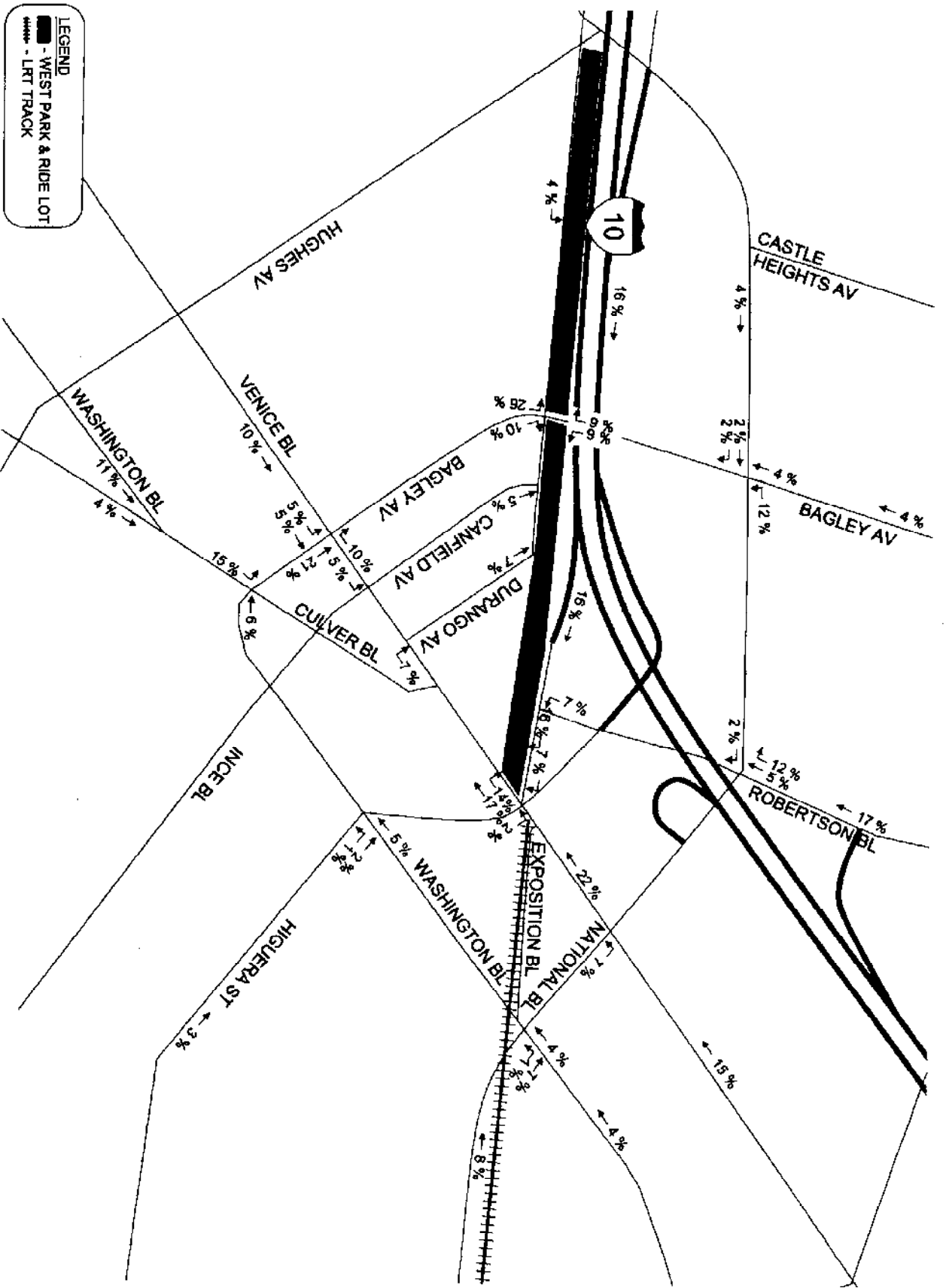


FIGURE 3.2.32

LPA, LA CIENEGA STATION PARKING, VENICE/ROBERTSON AERIAL STATION, & JEFFERSON BL DESIGN OPTIONS  
 TRIP DISTRIBUTION INBOUND - WEST PARK & RIDE LOT









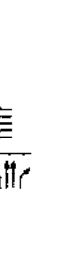









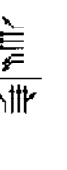



	FUTURE CONDITIONS WITH MITIGATION LPA, VENICE/ROBERTSON AERIAL & JEFFERSON BL. DESIGN OPTIONS	FUTURE CONDITIONS WITH MITIGATION VENICE/ROBERTSON ROW DESIGN OPTIONS	FUTURE CONDITIONS WITH MITIGATION LA CIENEGA DESIGN OPTION	FUTURE CONDITIONS WITH MITIGATION MOS SOUTHEAST PHASED IMPLEMENTATION OPTION	FUTURE CONDITIONS WITH MITIGATION MOS SOUTHWEST PHASED IMPLEMENTATION OPTION
23. La Cienega Bl & Jefferson Bl	Protective to Permissive Priority Change 	Protective to Permissive Priority Change 	N/A	Protective to Permissive Priority Change 	N/A
24. La Cienega Bl & Rodeo Rd	 Rodeo Rd La Cienega Bl	 Rodeo Rd La Cienega Bl	N/A	 Rodeo Rd La Cienega Bl	N/A
28. Jefferson Bl & National Bl	 National Bl Jefferson Bl	 National Bl Jefferson Bl	 National Bl Jefferson Bl	 National Bl Jefferson Bl	 National Bl Jefferson Bl
29. National Bl & Washington Bl	 Washington Bl National Bl	N/A	 Washington Bl National Bl	N/A	N/A
30. National Bl & Venice Bl	 Venice Bl National Bl	 Venice Bl National Bl	 Venice Bl National Bl	N/A	N/A

FIGURE 3.2.37  
INTERSECTION LANE CONFIGURATIONS







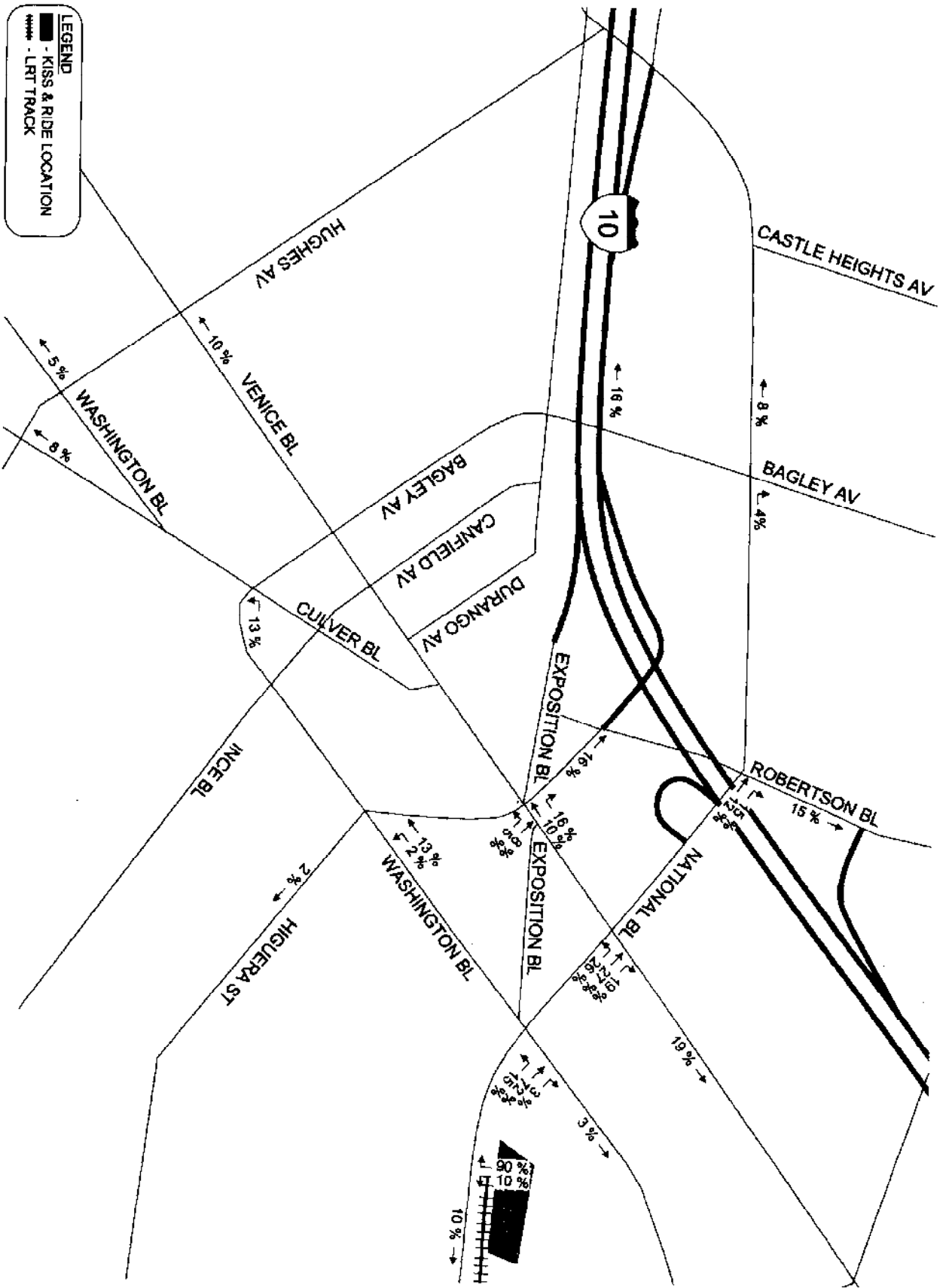


FIGURE 3.2.42  
 VENICE/ROBERTSON ROW DESIGN OPTION  
 TRIP DISTRIBUTION OUTBOUND - KISS & RIDE LOCATION

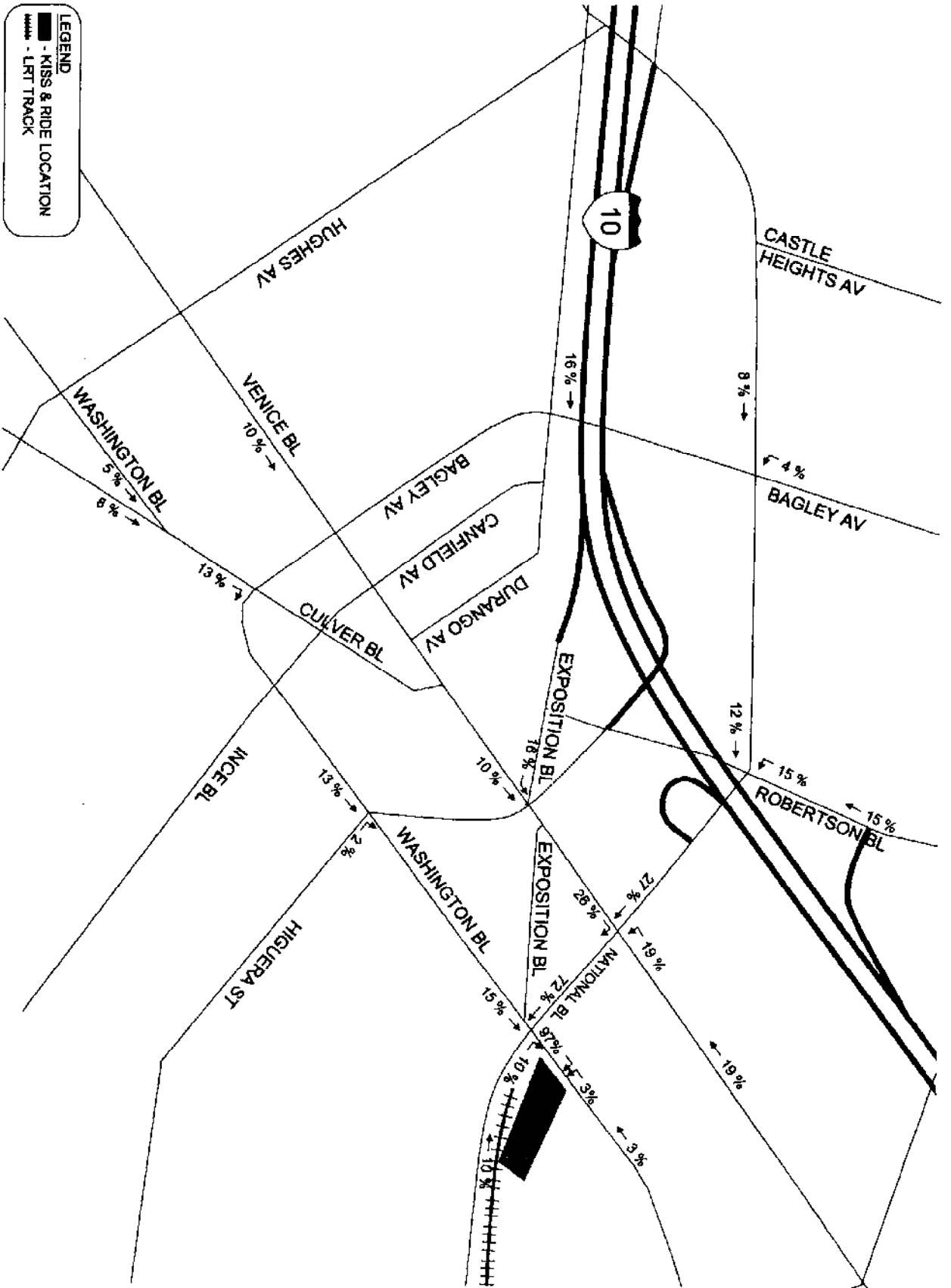


FIGURE 3.2.43  
 VENICE/ROBERTSON NORTH OF ROW DESIGN OPTION  
 TRIP DISTRIBUTION INBOUND - KISS & RIDE LOCATION









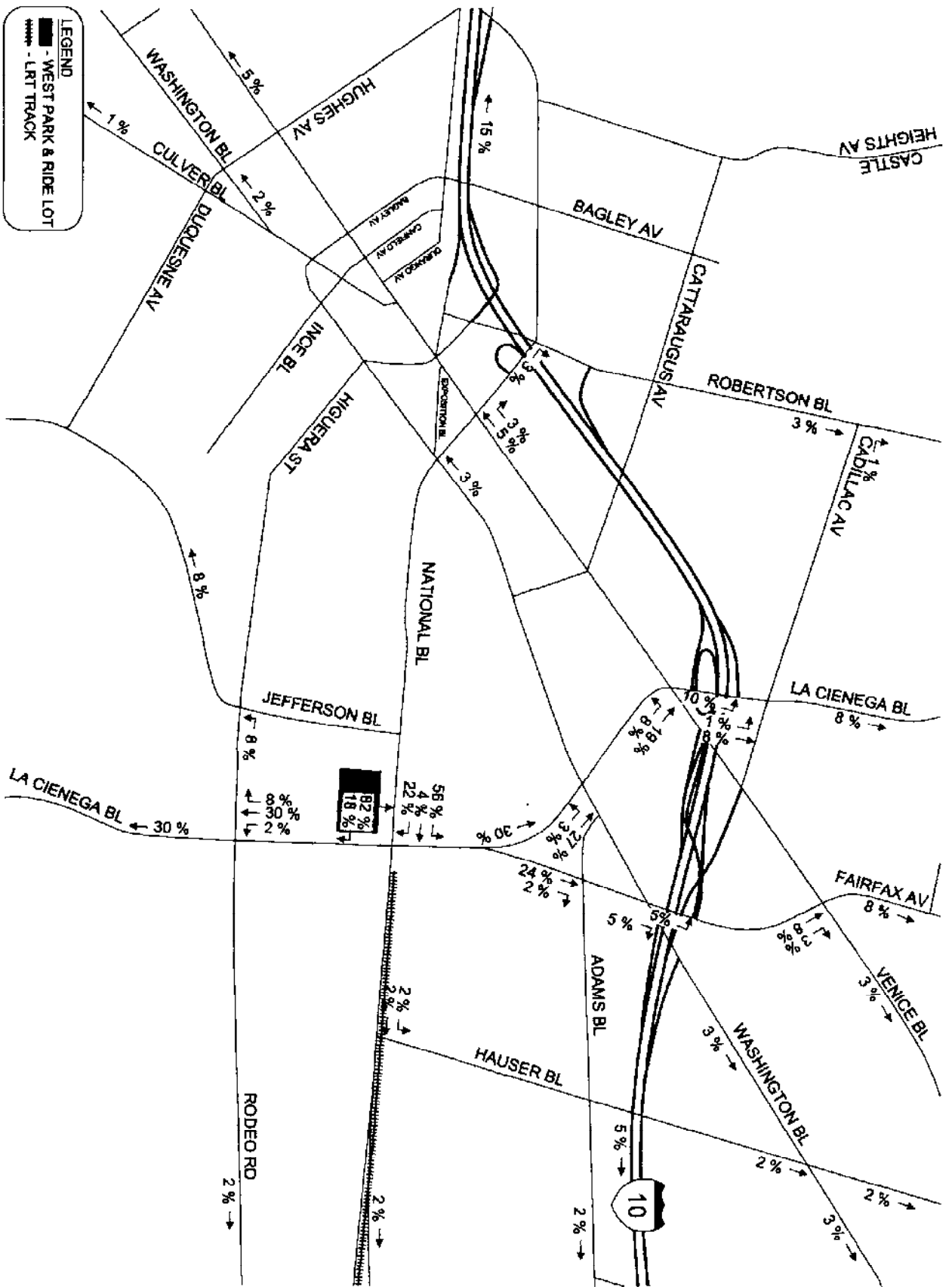


FIGURE 3.2.51  
 MOS PHASED IMPLEMENTATION OPTION  
 TRIP DISTRIBUTION OUTBOUND - SOUTHWEST PARK & RIDE LOT

MID-CITY/EXPOSITION LRT PROJECT FINAL EIS/EIR

FIGURE 3.2-12

SOURCE: Korte Engineering  
NORTH

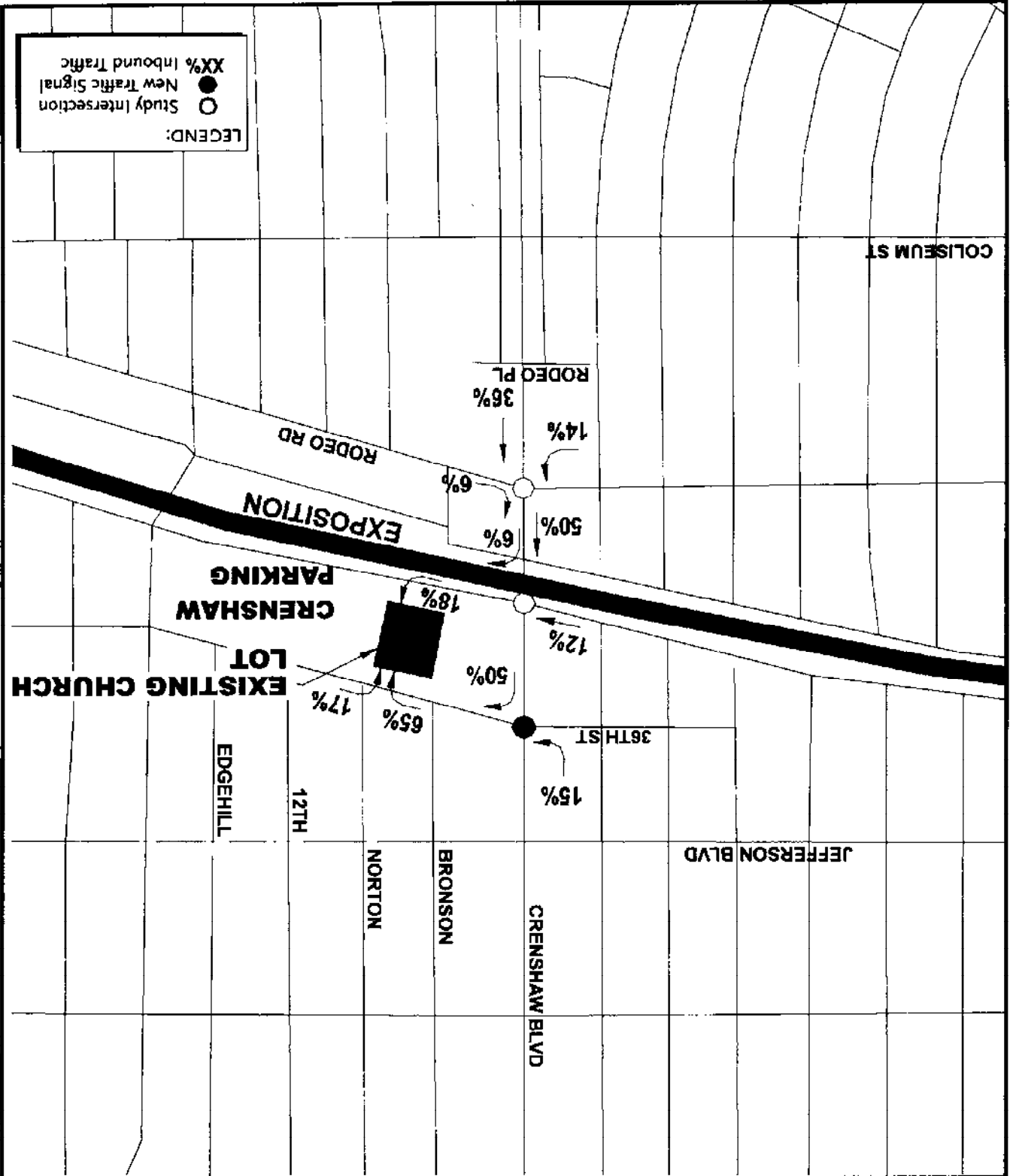




FIGURE 3.2-13

SOURCE: Kolve Engineering

